

212

Route Guide & Hazard Awareness

*WALTHAMSTOW ST. JAMES STREET - HIGHAMS PARK
CHINGFORD HATCH - FRIDAY HILL - CHINGFORD BUS STATION*



THINGS TO REMEMBER

MAKE NOTES ALONG THE WAY!

.....

.....

.....

.....

.....

.....

.....

.....

.....

.....

.....

.....

.....

.....

.....

.....

.....

.....

.....

.....

.....

.....

.....



Route 212 is a **high frequency route**. Headway is a measurement of the distance or time between buses. You can tell that you are on the correct Headway by using the iBus Headway indicator in the cab.

IMPORTANT: You must keep your bus as close to the middle of the indicator as possible. Take action and drop back if you are closing in to the bus in front.

CONTENTS

FULL ROUTE 212 MAP

Between
Chingford and
Hale End.

3

FULL ROUTE 212 MAP

Between Hale
End and St. James
Street Station.

4

RUNNING LIGHT

To and from
Chingford Bus
Station.

5

RUNNING LIGHT

To and from St.
James Street
Station.

6

IN SERVICE

To Chingford
Bus Station from
St. James Street
Station.

7

IN SERVICE

To St. James
Street Station
from Chingford
Bus Station.

8

CHINGFORD BUS STATION

Terminus point
and map.

9

CHINGFORD HATCH

Turning point
and map.

10

HIGHAMS PARK STATION

Turning point
and map.

11

WATERWORKS CORNER

Turning point
and map.

12

WALTHAMSTOW CENTRAL

Curtailement point
and map.

13

ST. JAMES STREET STATION

Terminus point
and map.

14

LOCAL HAZARDS

Hazards to be
aware of and
other points to
note.

15

LOCAL HAZARDS

Hazards to be
aware of and
other points to
note.

16

AT THE GARAGE

General
information and
safety at the
garage.

17

CODES & PROCEDURES

Facility codes,
curtailement abrv
& emergency radio
procedure.

18

ROUTE 212 MAP

CHINGFORD TO HALE END



	ROUTE 212
	LIGHT RUNNING ROUTE
	CURTALMENT ROUTE

ROUTE 212 MAP

HALE END TO ST. JAMES STREET STATION

THIS GUIDE IS
DESIGNED TO
ASSIST YOU ON
ROUTE 212.
ENJOY!



RUNNING LIGHT

RUNNING OUT OF SERVICE

IMPORTANT
LOG OFF IBUS
IMMEDIATELY
IF RUNNING
LIGHT

TO CHINGFORD BUS STATION:

- From **Northumberland Park garage**, turn right onto Marsh Lane
- Turn right onto Marigold Road
- At traffic light, turn left onto Watermead Way **A1055**
- Continue ahead onto Angel Edmonton Road (*under the North Circ*) **A1055**
- At roundabout, take 2nd exit onto Conduit Lane
- Continue ahead onto Montagu Road
- At traffic light, turn left onto North Circular Road slip road
- Continue ahead onto Angel Road **A406**
- Exit North Circular Road towards Cooks Ferry Roundabout
- Keep on left lane and turn left onto Hall Lane **A1009**
- At roundabout, take 1st exit onto Waltham Way **A1037**
- At mini roundabout, take 1st exit onto Sewardstone Road **A112**
- At traffic light, turn right onto Kings Head Hill **A110**
- Continue ahead onto The Green **A110**
- At traffic light, turn left onto Station Road **A1069**
- Turn right into Chingford Bus Station to **stand**

FROM CHINGFORD BUS STATION:

- At **stand**, continue ahead and exit Chingford Bus Station
- Turn left onto Station Road **A1069**
- At junction, turn right onto The Green and continue onto Kings Head Hill **A110**
- At traffic light, turn left onto Sewardstone Road **A112**
- At mini roundabout, take 2nd exit onto Waltham Way **A1037**
- At mini roundabout, take 2nd exit onto Hall Lane **A1009**
- At traffic light, turn right onto Walthamstow Avenue
- At Cooks Ferry roundabout, take 2nd exit onto North Circular Slip Road
- Join North Circular Road **A406**
- Exit North Circular Road and follow sign towards Tottenham **A1055**
- Continue ahead under North Circular Rd and follow sign to Brimsdown **A1055**
- At traffic light, turn right onto Montagu Road
- Continue ahead onto Conduit Lane
- At roundabout, take 1st exit onto Angel Edmonton Road (*under the North Circ*)
- Continue ahead onto Watermead Way to **Northumberland Park garage**

RUNNING LIGHT

RUNNING OUT OF SERVICE

IMPORTANT
LOG OFF IBUS
IMMEDIATELY
IF RUNNING
LIGHT

TO WALTHAMSTOW ST. JAMES ST STATION:

- From **Northumberland Park garage**, turn right onto Marsh Lane
- Turn right onto Marigold Road
- At traffic light, turn right onto Watermead Way **A1055**
- Continue ahead onto Hale Road **A1055**
- At traffic light, turn left onto The Hale **A1069**
- At traffic light, continue ahead onto Ferry Lane (*Tottenham Hale station on left*)
- Continue ahead onto Forest Road **A503**
- At traffic light, turn right onto Blackhorse Road (*Blackhorse Road stn on right*)
- At traffic light, continue ahead onto St James Street **A1006**
- At roundabout, take 1st exit onto South Grove
- Turn left after the bridge onto Cranbrook Mews
- Continue ahead onto Courtenay Place to **stand**

FROM WALTHAMSTOW ST. JAMES ST STATION:

- At **stand**, continue ahead and exit bus stand via Courtenay Mews
- Continue ahead on Courtenay Place and continue onto Cranbrook Mews
- At junction, turn right onto South Grove (*under railway bridge*)
- At roundabout, take 2nd exit onto St James Street **A1006**
- At traffic light, continue ahead onto Blackhorse Road **A1006**
- At traffic light, turn left onto Forest Road (*Blackhorse Road stn on left*)
- Continue ahead onto Ferry Lane **A503**
- At traffic light, continue ahead onto The Hale **A1069**
- At traffic light, turn right onto Hale Road **A1055**
- Continue ahead onto Watermead Way **A1055**
- At traffic light, turn left onto Marigold Road
- Turn left onto Marsh Lane to **Northumberland Park garage**

ROUTE DIRECTIONS

RUNNING IN SERVICE

NEVER
DIVERT OFF
LINE OF ROUTE
UNLESS ADVISED
BY IBUS

TO CHINGFORD BUS STATION:

- At **stand**, continue ahead and exit bus stand via Courtenay Mews
- Continue ahead on Courtenay Place and continue onto Cranbrook Mews
- At junction, turn left onto Selborne Road
- Turn left into Walthamstow Central Bus Station to serve station
- Exit Walthamstow Central Bus Station and turn left onto Selborne Road
- At traffic light, turn left onto Hoe Street **A112**
- At traffic light, turn right onto Church Hill
- At mini roundabout, take 1st exit onto Church Hill
- Continue ahead onto Prospect Hill
- At junction, turn left onto Shernhall Street
- At traffic light, turn right onto Forest Road **A503**
- At traffic light, turn left onto Fulbourne Road **B160**
- At roundabout, take 2nd exit onto Winchester Rd (*over North Circular Rd*) **B160**
- Continue ahead onto The Broadway **B160**
- At junction, turn left onto Larkshall Road (*Highams Park Station*) **B160**
- At roundabout, take 3rd exit onto New Road **A1009**
- Continue ahead onto Hatch Lane **A1009**
- At roundabout, take 1st exit onto Friday Hill **B146**
- At roundabout, take 1st exit onto Kings Road **A110**
- At traffic light, turn right onto Station Road **A1069**
- Turn right into Chingford Bus Station to **stand**

ROUTE DIRECTIONS

RUNNING IN SERVICE

IMPORTANT
PLEASE ENSURE
YOU USE YOUR
RIBAS KEY ON
EVERY TRIP

TO WALTHAMSTOW ST. JAMES ST STATION:

- At **stand**, continue ahead and exit Chingford Bus Station
- Turn left onto Station Road **A1069**
- At traffic light, turn left onto Kings Road **A110**
- At mini roundabout, take 2nd exit onto Friday Hill **B146**
- At roundabout, take 2nd exit onto Hatch Lane **A1009**
- Follow one-way system onto New Road via Hatch Lane **A1009**
- At roundabout, take 1st exit onto Larkshall Road **B160**
- Turn right onto The Broadway **B160**
- Continue ahead onto Winchester Road **B160**
- At roundabout, take 2nd exit onto Fulbourne Road (*over North Circular Rd*) **B160**
- At traffic light, turn right onto Forest Road **A503**
- At traffic light, turn left onto Shernhall Street
- Turn right onto Prospect Hill
- Continue ahead onto Church Hill
- At mini roundabout, take 2nd exit onto Church Hill
- At traffic light, turn left onto Hoe Street **A112**
- Keep right and at traffic light, turn right onto Selborne Road
- Turn right into Walthamstow Central Bus Station to serve station
- Exit Walthamstow Central Bus Station and turn right onto Selborne Road
- Follow road left before the bridge and turn right onto Cranbrook Mews
- Continue ahead onto Courtenay Place to **stand**

CHINGFORD BUS STATION

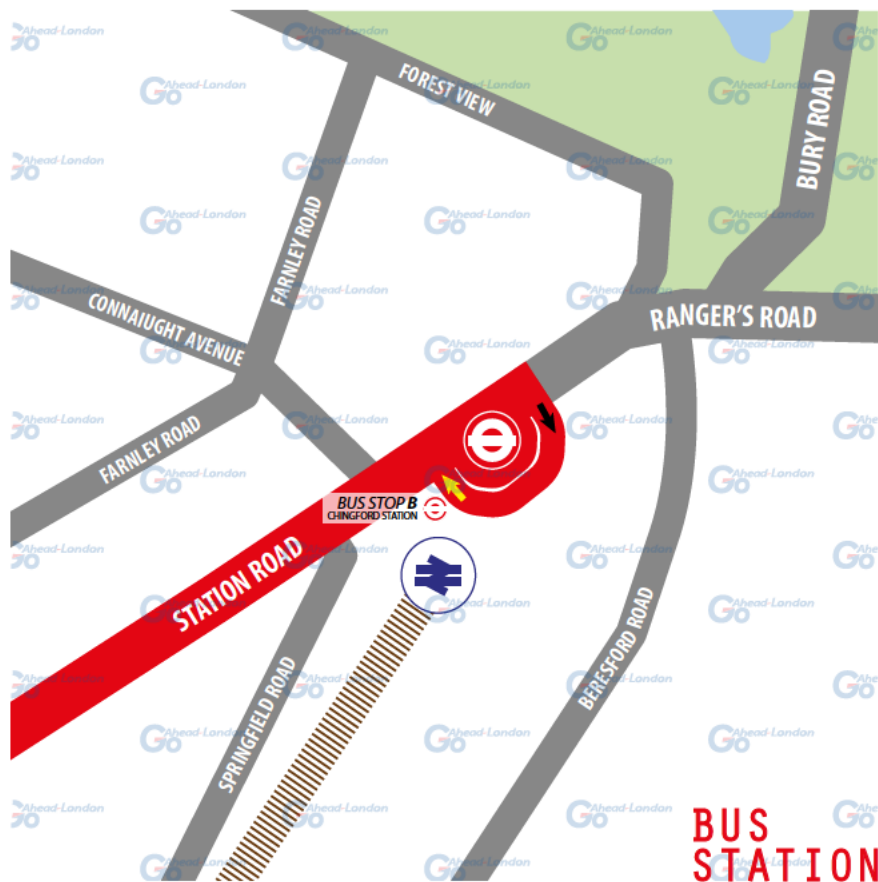
TERMINUS POINT

SWITCH THE
ENGINE OFF
WHILST AT THE
STAND

From Walthamstow. Proceed from Chingford Bus Station direct to stand. Set down in Chingford Bus Station at **BUS STOP B**.

Towards Walthamstow. Depart to Chingford Bus Station.
Pick up in Chingford Bus Station at **BUS STOP B**.

Private stand for 3 buses at Stop B in Chingford Bus Station on south side of Station Road. No more than 1 bus on Route 212 should be scheduled to stand at any one time. **Blind display:** **CHINGFORD STATION**.



**BUS
STATION**

CHINGFORD HATCH

TURNING POINT

IMPORTANT
PLEASE ENSURE
YOU USE YOUR
**RIBAS KEY ON
EVERY TRIP**

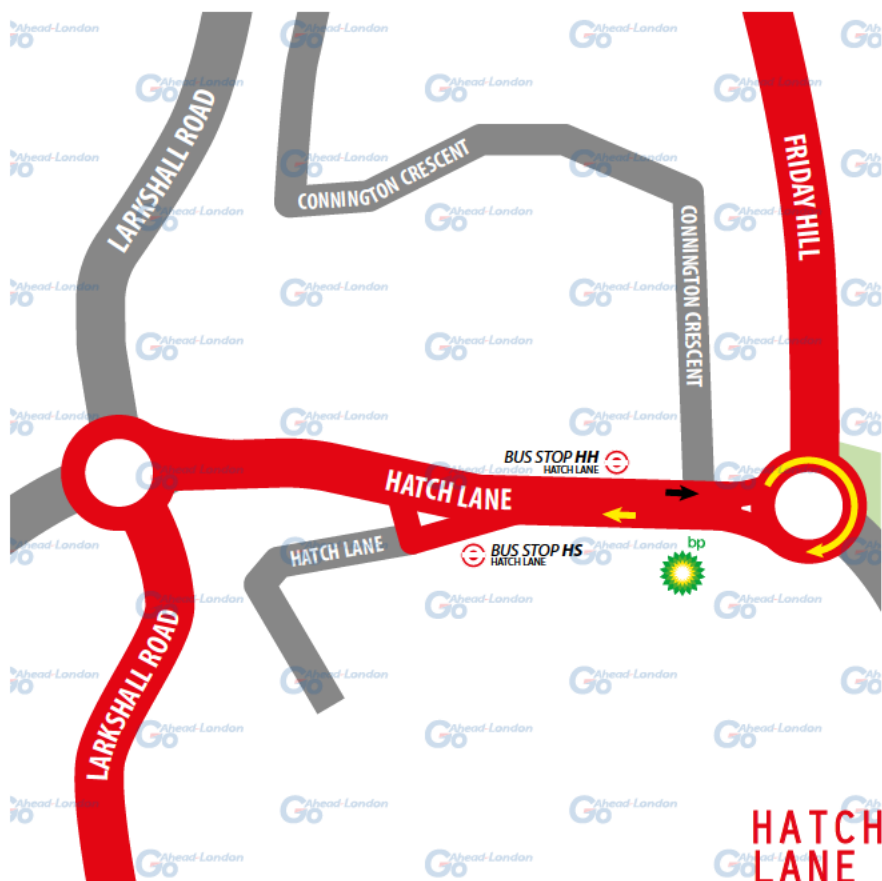
From Walthamstow. Proceed from Hatch Lane via Chingford Lane.

Set down on Hatch Lane at **BUS STOP HH**.

Towards Walthamstow. Depart to Hatch Lane.

Pick up on Hatch Lane at **BUS STOP HS**.

Turning point only - buses must not stand. **Blind display: CHINGFORD HATCH.**



**HATCH
LANE**

HIGHAMS PARK STATION

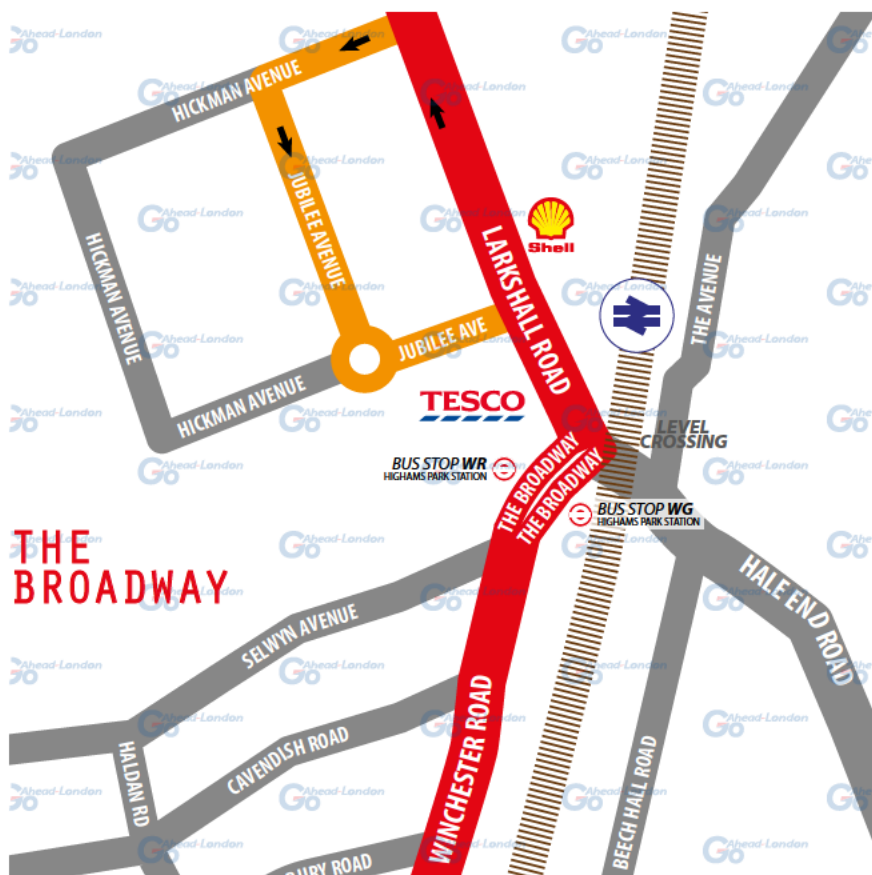
CURTAILMENT POINT

IMPORTANT
PLEASE ENSURE
YOU USE YOUR
RIBAS KEY ON
EVERY TRIP

From Walthamstow. Proceed from The Broadway via Larkshall Road, Hickman Avenue, Jubilee Avenue and Larkshall Road. Set down on The Broadway at **BUS STOP WR**.

Towards Walthamstow. Depart to The Broadway. Pick up on The Broadway at **BUS STOP WG**.

Turning point only - buses must not stand. **Blind display: HIGHAMS PARK.**



WALTHAMSTOW

TURNING POINT

TURNING POINT ONLY.
BUSES MUST NOT STAND.

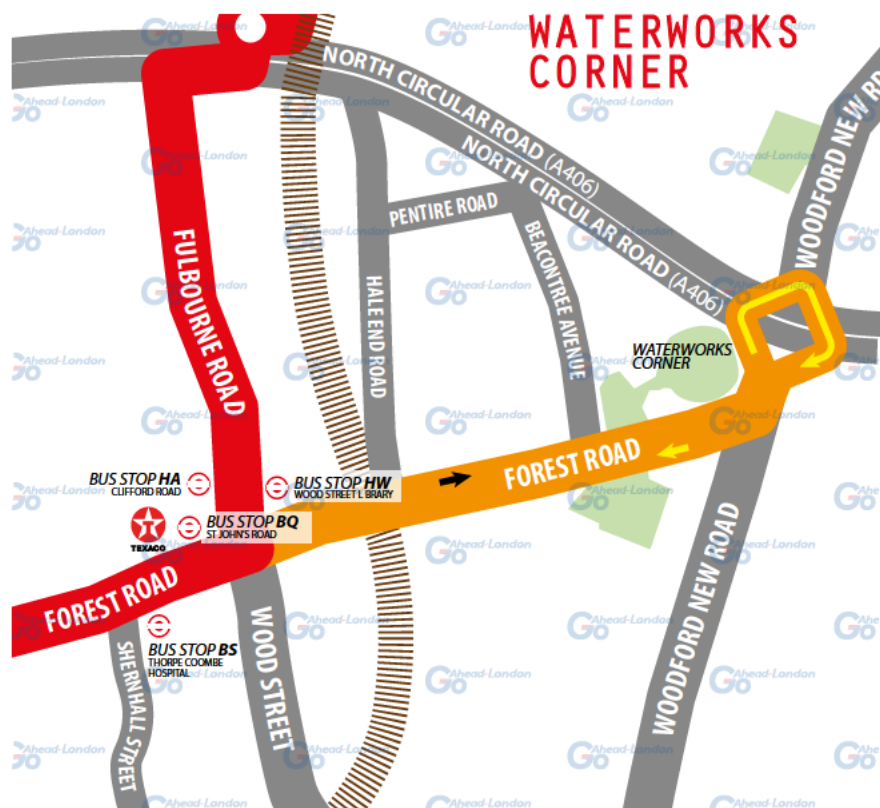
From Chingford Station. Proceed from Fulbourne Road via Forest Road, Woodford New Road and Waterworks Corner roundabout. Set down on Fulbourne Road at **BUS STOP WOOD STREET LIBRARY.**

Towards Chingford Station. Depart to Woodford New Road and Forest Road. Pick up on Fulbourne Road at **BUS STOP CLIFFORD ROAD.**

From Walthamstow. Proceed from Fulbourne Rd via Forest Rd, Woodford New Rd and Waterworks Corner roundabout. Set down on Forest Rd at **BUS STOP BQ.**

Towards Walthamstow. Depart to Woodford New Road and Forest Road. Pick up on Forest Road at **BUS STOP BS.**

Turning point only. Blind display: **WALTHAMSTOW, BEACONTREE AVENUE.**



WALTHAMSTOW CENTRAL

CURTAILMENT POINT

**TURNING
POINT ONLY.
BUSES MUST NOT
STAND.**

From Chingford Station. Proceed from Walthamstow Central Bus Station direct to stand. Set down in Walthamstow Central Bus Station at **ALIGHTING POINT WALTHAMSTOW BUS STATION**.

Towards Chingford Station. Depart to Walthamstow Central Bus Station. Pick up in Walthamstow Central Bus Station at **BUS STOP D**.

Private stand for 13 buses in marked bays on east side of Walthamstow Central Bus Station on north side of Selborne Road. Overflow offside stand for 1 bus on west side of bus station in lay-by opposite Stop A.

Blind display: **WALTHAMSTOW CENTRAL**.



ST. JAMES STREET STN

TURNING POINT

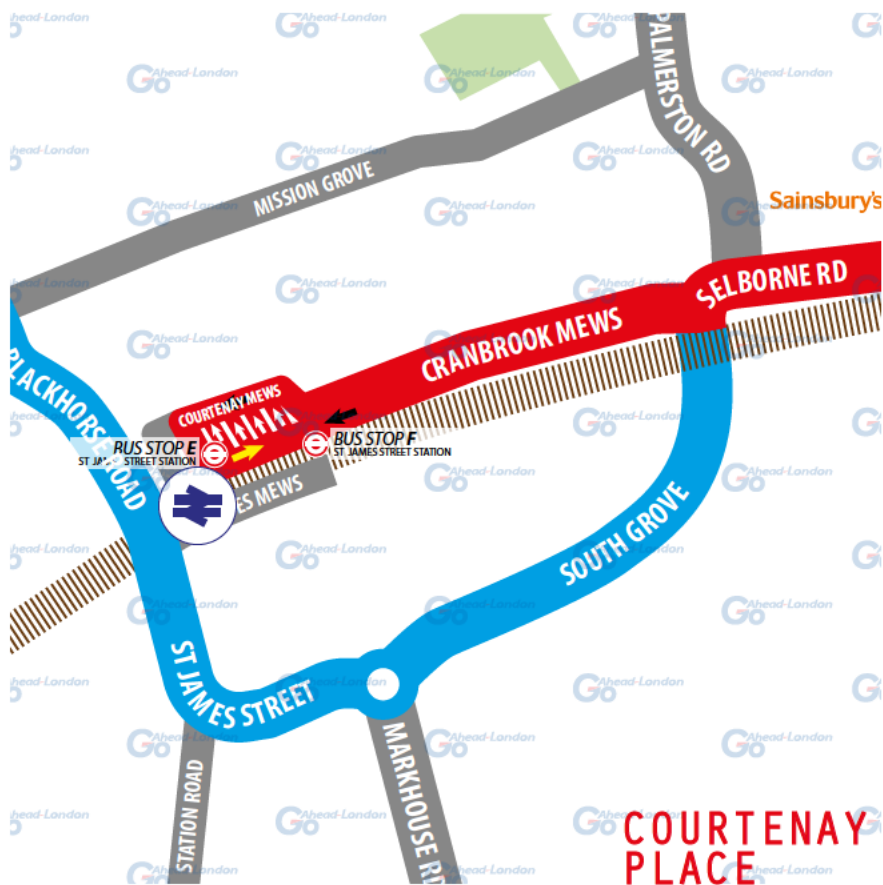
TURNING POINT ONLY.
BUSES MUST NOT STAND.

From Chingford Station. Proceed from Courtenay Place via Bus Parking Area to stand. Set down on Courtenay Place at **BUS STOP F**.

Towards Chingford Station. Depart via Bus Parking Area and Courtenay Mews to Courtenay Place. Pick up on Courtenay Place at **BUS STOP E**.

Private stand for 6 buses in Bus Parking Area on south side of Courtenay Mews.

Blind display: *ST JAMES STREET.*



LOCAL HAZARDS & POINTS TO NOTE

FULL RISK ASSESSMENT VIEWABLE UPON REQUEST



CHANGEOVER | SELBORNE ROAD, WALTHAMSTOW

Changeovers will take place on Selborne Road at **Stand R** (Walthamstow Central) towards Chingford and **Stop W** (Walthamstow Central) towards St. James Street. *Communicate in advance with iBus if you are late for any reason.*

NARROW ROAD | COURTENAY PLACE

Maximum speed on approach should be 5 mph. Proceed dead slow and be observant for pedestrian movements and drivers stepping off the bus. Hi-vis jackets to be worn when off the bus and around the stand.

SPEED TABLES | SELBORNE ROAD

Exercise extreme care and caution. Keep speed to a minimum. Position carefully when negotiating the speed tables and avoid late braking.

BUSY PEDESTRIAN AREA | WALTHAMSTOW BUS STATION

Very busy station, high volume of vehicles and pedestrians. Risk of collision with pedestrians when entering and exiting the station if planning ahead is not maintained and mirrors not checked: Maximum speed is 10 MPH.

BUSY PEDESTRIAN AREA | HOE STREET

High volume of pedestrian movements. Double parking. Negotiate with care and be aware of pedestrian movements emerging from all directions and in between poorly parked vehicles.

SPEED BUMPS | CHURCH HILL

Narrow road, use of appropriate speed. Avoid late braking. Be observant of large crowds on pavements or at bus stops, especially during school times.

SPEED BUMPS | SHERNHALL STREET

Schools and hospital. Use of appropriate speed, avoid late braking. Be observant of large crowds on pavements or at bus stops, especially during school times. Position carefully when traversing the speed bumps.

CYCLE LANE | FOREST ROAD

Waltham Forest College. Be observant of large crowds on pavements or at bus stops, especially during school times. Position carefully when overtaking cyclists. Be aware of cyclists overtaking and undertaking the bus.

LOCAL HAZARDS & POINTS TO NOTE

FULL RISK ASSESSMENT VIEWABLE UPON REQUEST



NARROW ROAD | FULBOURNE ROAD

Double parking, speed bumps. Be aware that oncoming traffic may use part of your carriageway. Use of appropriate speed is needed and avoid late braking on the approach to the speed humps.

SCHOOL CHILDREN | WINCHESTER ROAD

School. Speed bumps. Exercise extreme care and caution. Be observant of large crowds on pavements or at bus stops, especially during school times. Keep speed to a minimum. Position carefully when negotiating the speed tables and avoid late braking.

LOW TREES | SELWYN AVENUE

Care and caution. Please be aware and report any low hanging branches especially through seasons with general tree growth.

VOLUME OF PEDESTRIANS | LARKSHALL ROAD

High volume of pedestrian and vehicle movements. Level crossing, cyclists and schools. Negotiate with care and be observant of a high volume of pedestrian and vehicle movements. Be aware of cyclists overtaking and undertaking the bus. Report any near misses.

SPEED TABLES | KINGS ROAD

Use of appropriate speed. Avoid late braking. Take extra care and caution when traversing the speed tables.

BUSY PEDESTRIAN AREA | STATION ROAD

Busy high street. High number of pedestrians. High number of vehicle movements. School. Take extra care and caution with speed kept to a minimum. Be vigilant of pedestrians emerging from all directions and in between parked vehicles. Be observant of large crowds on pavements or at bus stops, especially during school times.

VOLUME OF PEDESTRIANS | CHINGFORD BUS STATION

High volume of pedestrians and vehicle movements. Exercise extreme care and caution. Keep speed to a minimum. Be observant of a high volume of vehicles and pedestrians around you.

RRA EXPIRY DATE: 25-11-2021

AT THE GARAGE

GARAGE AND GENERAL SAFETY INFORMATION

BE VISIBLE
**WEAR YOUR
HI-VIS** WITHIN
THE GARAGE

GO SLOW!
MANDATORY
SPEED OF 5 MPH
WITHIN THE
GARAGE

BE NOTICED
HEADLIGHTS
ON AT ALL TIMES
IN THE GARAGE

STICK TO
DESIGNATED
PATHS AND
WALKWAYS

NO EXCUSES
PLEASE ABIDE BY
THE RULES. IT'S
MANDATORY!

BE AWARE.
REPORT ALL
HAZARDS
IMMEDIATELY

REMEMBER
**LOOK OUT
FOR CYCLISTS**
DRIVE SLOWLY

PARK FERRY
VEHICLES WITHIN
DESIGNATED
AREAS

**USE THE
HORN** WHEN
APPROACHING
CORNERS &
REVERSING

HYBRID BUSES
ARE SILENT. BE
EXTRA CAUTIOUS
WHILST ON THE
MOVE!

FUEL, OIL &
COOLANT SPILLS
CAN MAKE THE
SURFACE SLIPPERY
BE AWARE

FAMILIARISE
YOURSELF WITH
THE GARAGE
SAFETY CODE

THINK FIRST

OTHER INFORMATION

CODES AND EMERGENCY RADIO PROCEDURES

REMAIN CALM:
GIVE ACCURATE
INFORMATION.
WE'RE HERE
TO ASSIST!

ROUTE 212 | CURTAILMENT ABBREVIATIONS:

CHNG	Chingford Bus Station	CH	Chingford Hatch
HP	Highams Park Station	BA	Beacontree Avenue
WC	Walthamstow Central Station	STJ	St. James Street Station

FACILITIES | THROUGHOUT THE ROUTE

Chingford Bus Station. TfL facility. [REDACTED]

Courtenay Mews. TfL facility. [REDACTED]

If you urgently need to use the following interim facility, please inform iBus first.

CODE RED | EMERGENCY RADIO PROCEDURE

If you require the Emergency Services to attend your vehicle (for example in the event of passenger injury, assault or major RTA), you should contact CentreComm using the radio's Code Red facility. To call CentreComm, **hold down the Code Red button on your vehicle's radio for at least 3 seconds** until you hear a ringing tone to indicate that your call has been connected. Hold down the foot switch in the cab when you are speaking, and end what you have to say with the word "over" to indicate that you expect a response, or "over and out" if this is the end of your communication. Release the foot switch when you are not speaking. Remember to speak slowly and clearly. Note that you will usually receive a radio call from your depot shortly after you make a Code Red call. *You should not use the radio whilst the vehicle is in motion.*

CODE
GREEN

Call your garage for non-emergency, mechanical defects, help or advise

CODE
BLUE

Call CentreComm for non-emergency, incident reporting or diversions

CODE
RED

Call CentreComm for emergency services, passenger injury or assault